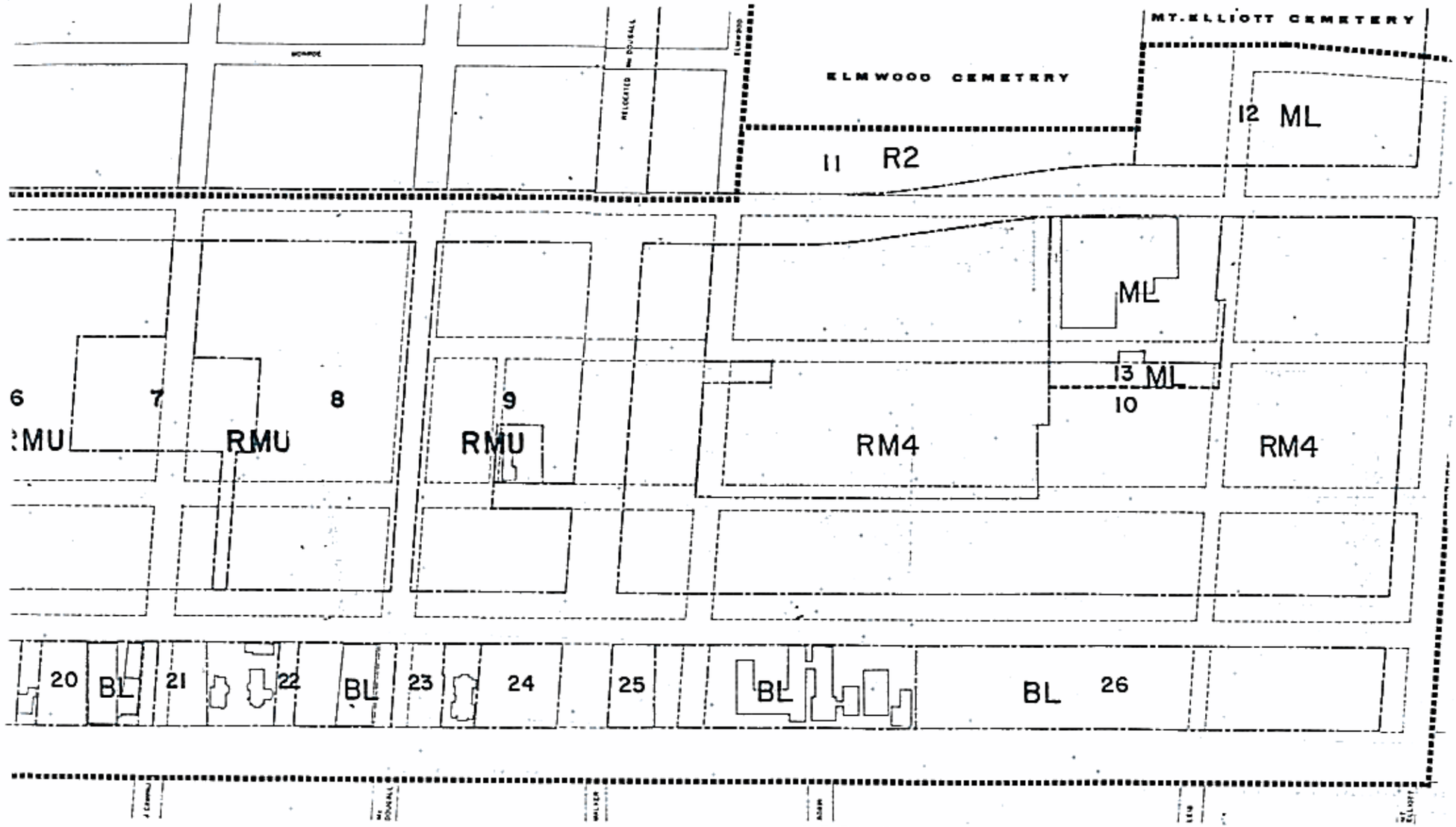

LEGEND

PROJECT BOUNDARY
USE BOUNDARY
PROPERTY NOT TO BE ACQUIRED
PUBLIC UTILITY EASEMENT

DETROIT HOUSING COMMISSION

MODIFIED

ZONING

CODE: R-214 WORK ITEM: 1a

DATE: JUNE 22, 1964 SHEET:

SOURCE: DETROIT CITY PLAN COMMISSION

DETROIT CITY PLAN COMMISSION

SCALE 0' 100 200 400 600'

TION PROJECT 2

CRANE AND GORWIC INC.
ARCHITECT – PLANNERS

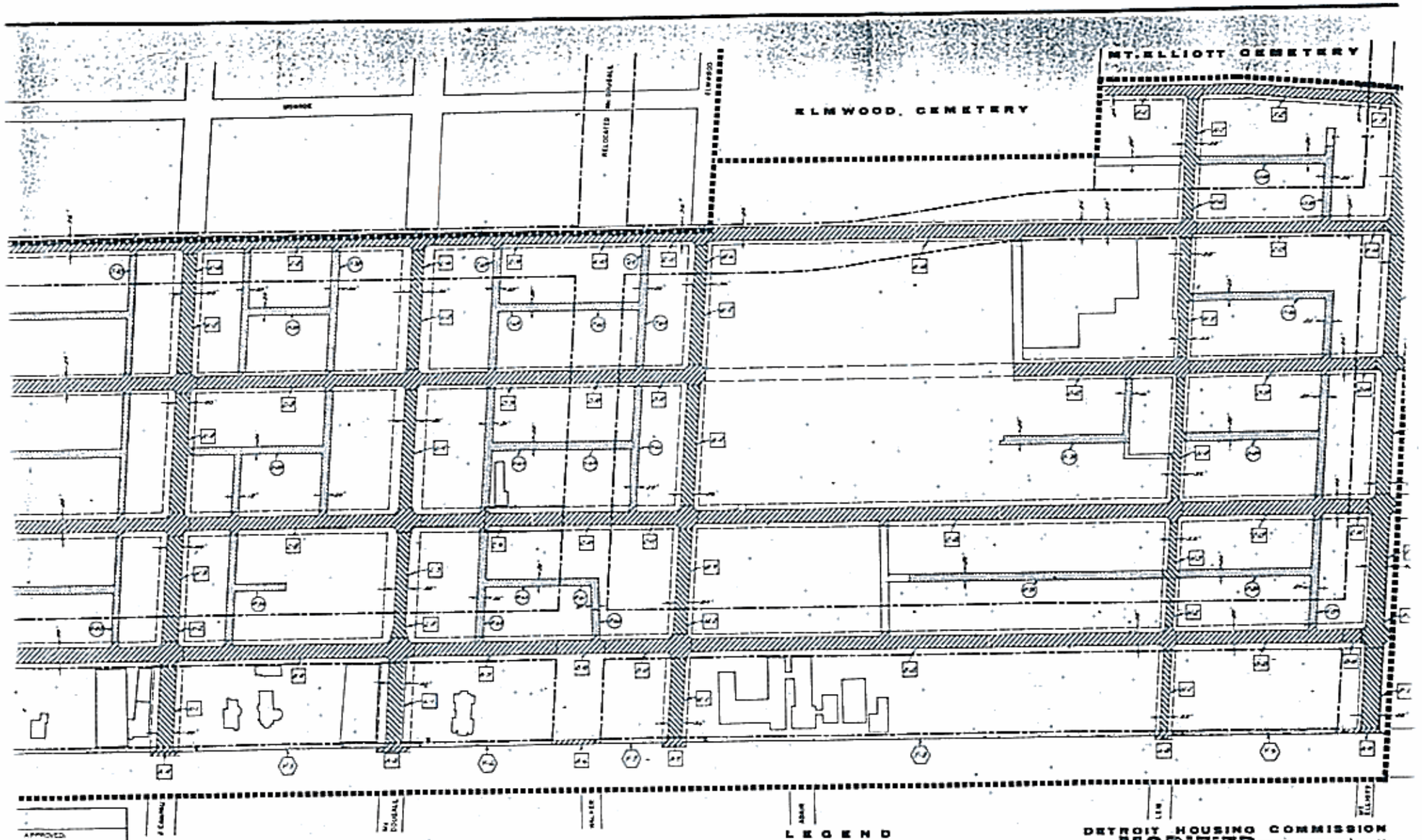

APPROVED:
ENGINEER OF STREETS
ASSISTANT CITY ENGINEER
CITY ENGINEER

ATION PROJECT 2

CRANE AND GORWIC INC.
ARCHITECT — PLANNERS

LEGEND

- PROJECT BOUNDARY
- USE BOUNDARY
- PUBLIC UTILITY EASEMENT
- STREET PAVING TO BE REMOVED
- ALLEY PAVING TO BE REMOVED
- AREA (STREET) CORRESPONDING TO ESTIMATE AREA
- AREA (ALLEY) CORRESPONDING TO ESTIMATE AREA
- CURB SIDEWALK & DRIVES TO BE REMOVED
- AREA (CURB, WALK & DRIVE) CORRESPONDING TO EST. AREA

DETROIT HOUSING COMMISSION

MODIFIED

STREET IMPROVEMENT: REMOVAL

CODE: R-224 WORK ITEM: 1b

DATE: JUNE 22, 1964 SHEET: 1

SOURCE: CITY ENGINEER

DETROIT CITY PLAN COMMISSION

SCALE 0 100 200 400 600 FT.

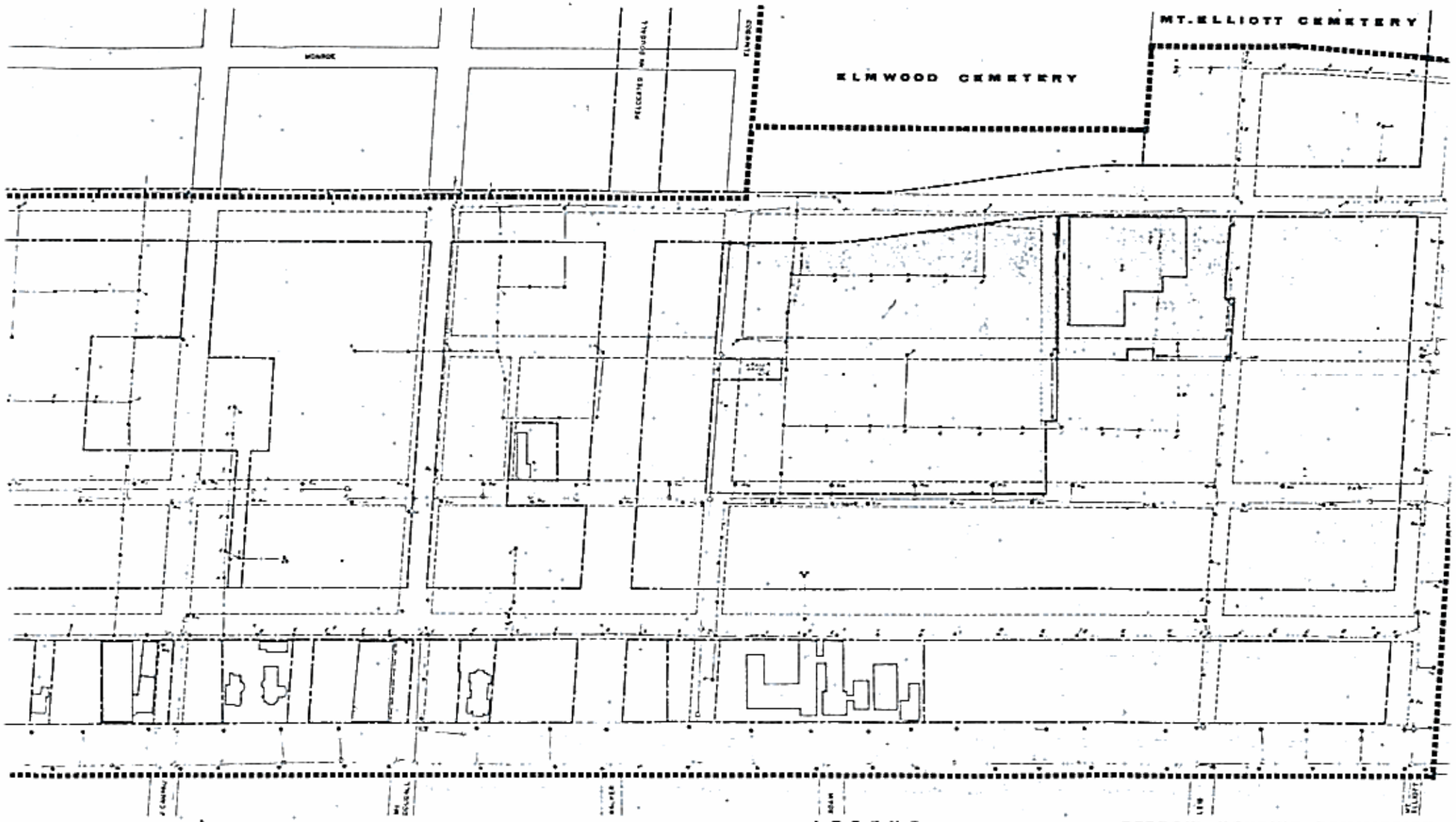

ATION PROJECT 2

CRANE AND GORWIC INC.
ARCHITECT — PLANNERS

LEGEND

PROJECT BOUNDARY
USE BOUNDARY
PROPERTY NOT TO BE ACQUIRED
PUBLIC UTILITY EASEMENT
REMOVE POLE
REMOVE POLE & FIXTURE
REMOVE FIXTURE
D.E.CO POLE, P.L.C CONTACTS
M.B.T. POLE, P.L.C CONTACTS
EXIST P.L.C UNDERGROUND

DETROIT HOUSING COMMISSION

MODIFIED

PUBLIC LIGHTING COMMISSION: REMOVAL

CODE: R-224 WORK ITEM: 15
DATE: JUNE 22, 1964 SHEET: 5
SOURCE: P.L.C.

DETROIT CITY PLAN COMMISSION

SCALE 0 100 200 400 600ft

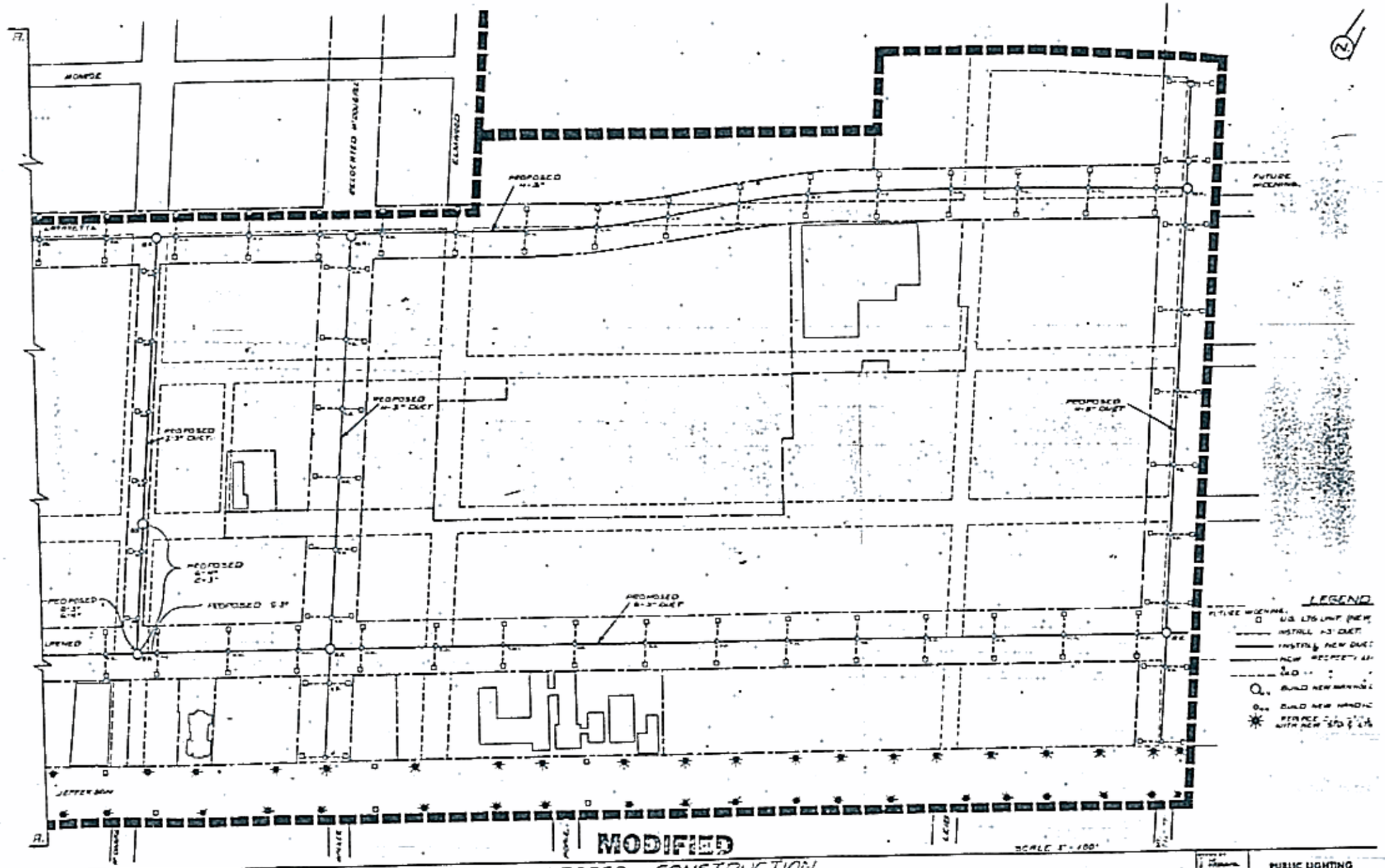

MODIFIED

PROPOSED CONSTRUCTION

FOR ELMWOOD PARK PROJECT #2 M-62

PUBLIC LIGHTING COMMISSION
CITY OF DETROIT

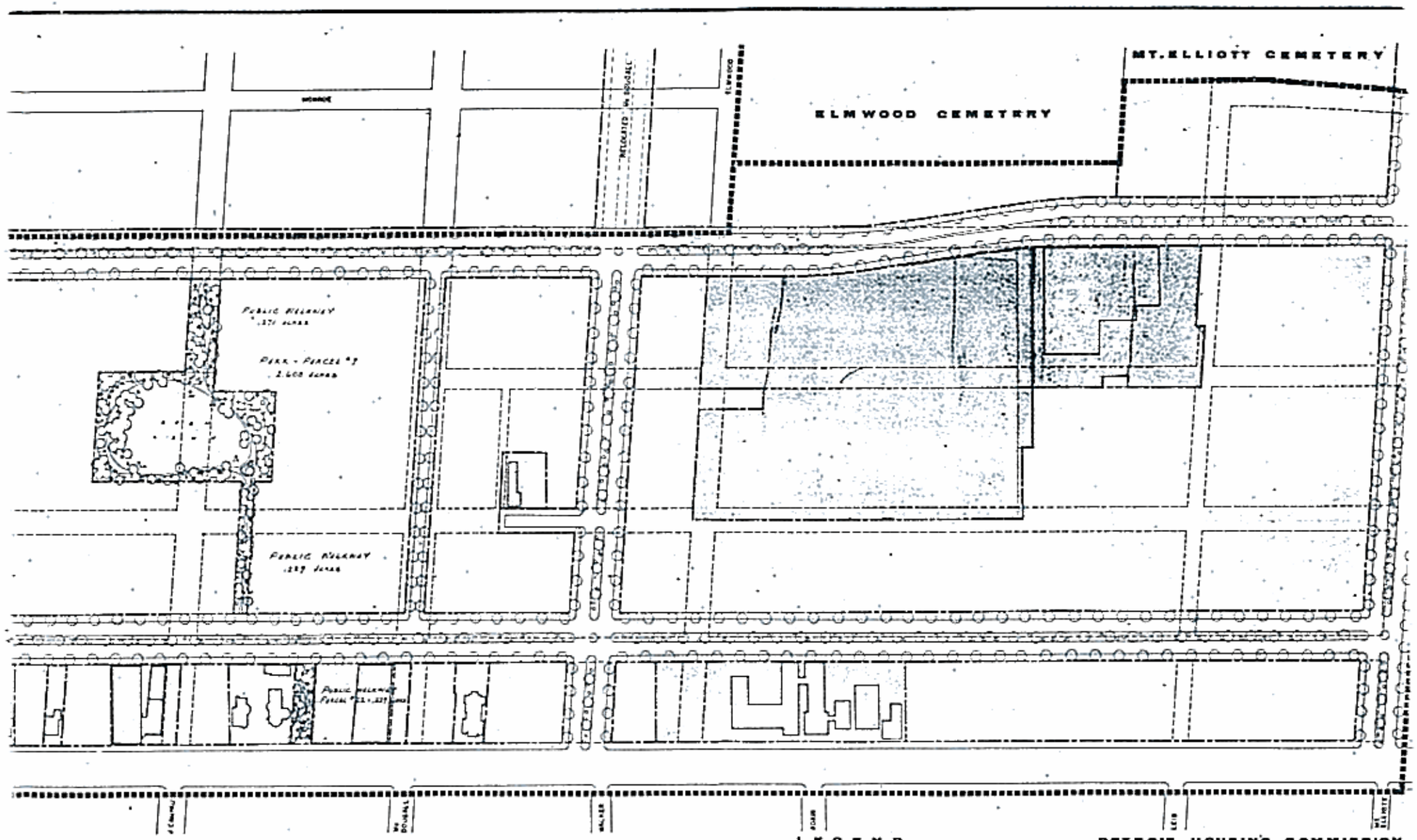

LEGEND

PROJECT BOUNDARY
USE BOUNDARY
PROPERTY NOT TO BE ACQUIRED
PUBLIC UTILITY EASEMENT

DETROIT HOUSING COMMISSION

MODIFIED

PLANTING

CODE: R-224 WORK ITEM: 1b

DATE: JUNE 22, 1964 SHEET: 7

SOURCE: PARKS AND RECREATION DEPARTMENT

DETROIT CITY PLAN COMMISSION

SCALE 0 100 200 400 600ft

ATION PROJECT 2

CRANE AND GORWIC INC.
ARCHITECT — PLANNERS