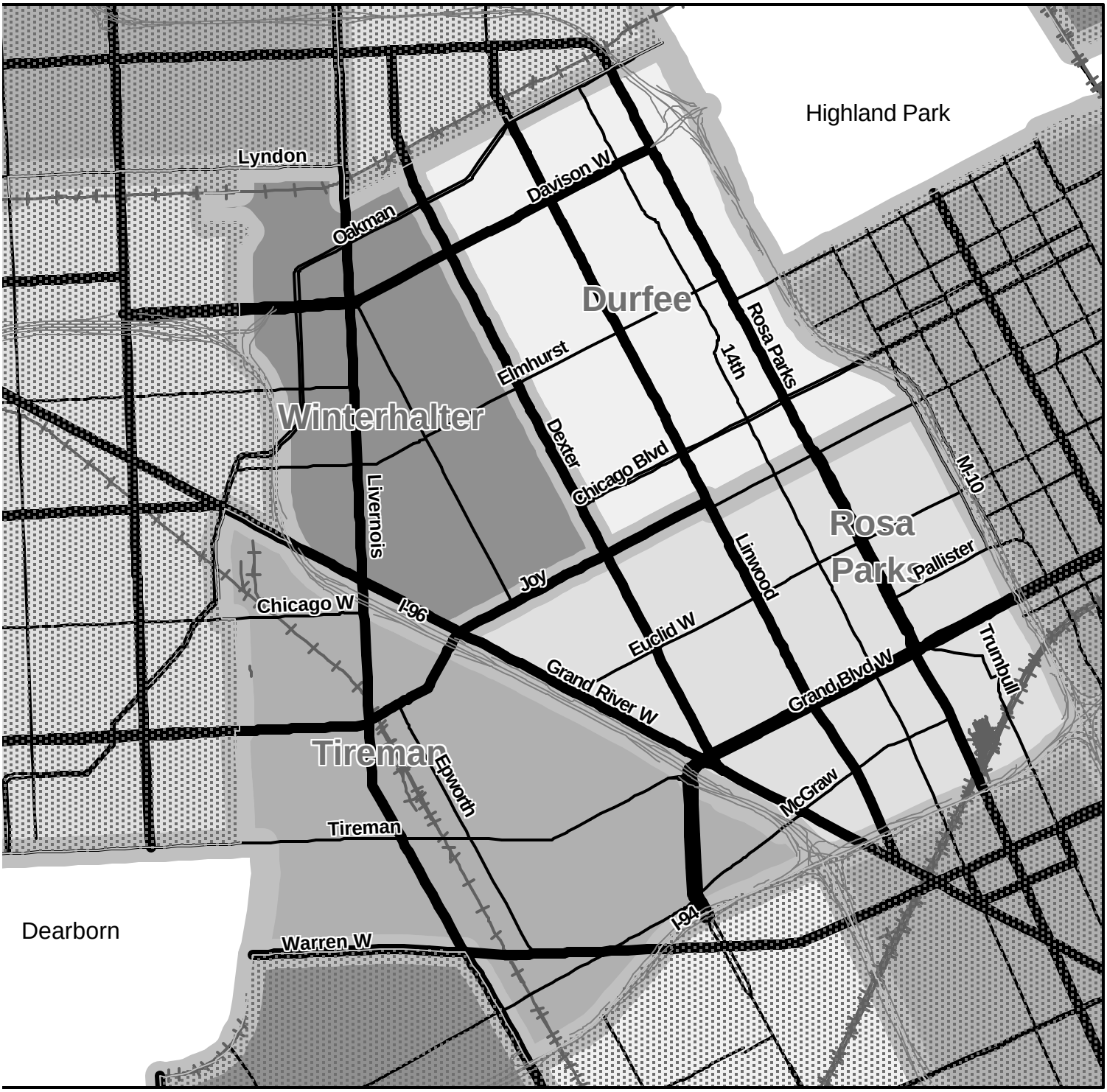

Map 6A

City of Detroit Master Plan of Policies

Neighborhood Cluster 6

Neighborhood Index

Durfee
Rosa Parks
Tireman
Winterhalter

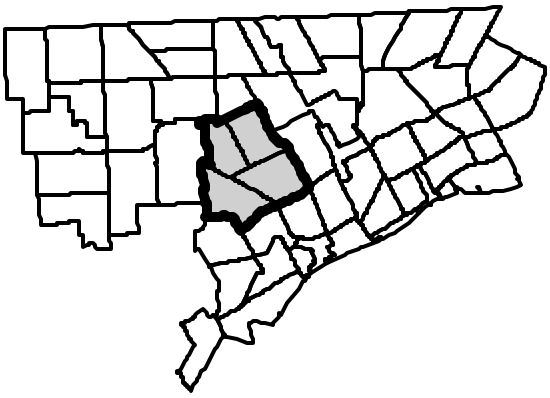

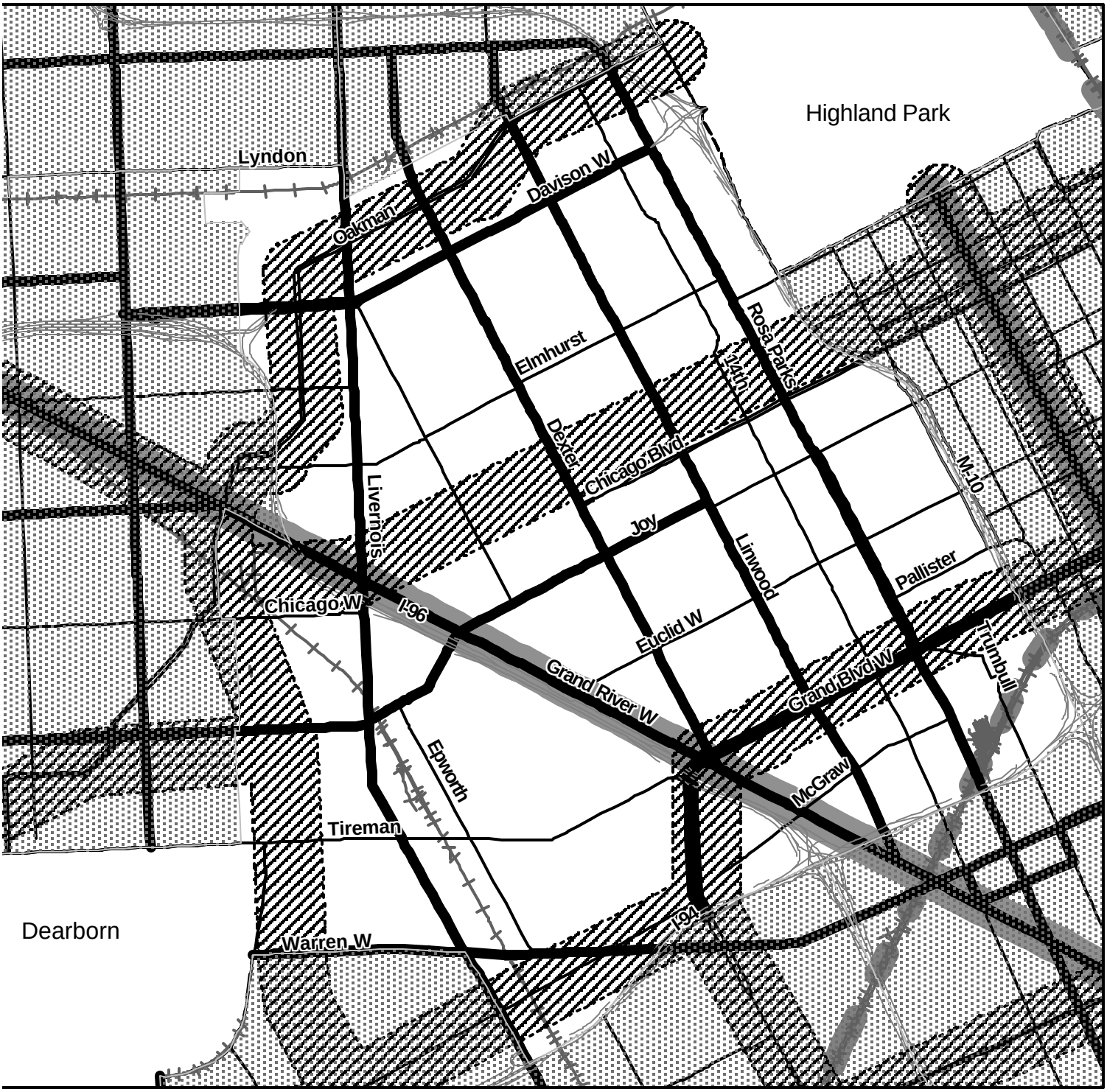

Map 6B

City of Detroit Master Plan of Policies

Neighborhood Cluster 6

Transportation Network

- Major Street
- Secondary Street
- Mass Transit Route
- Passenger Rail Route
- Non-Motorized Route - Conceptual

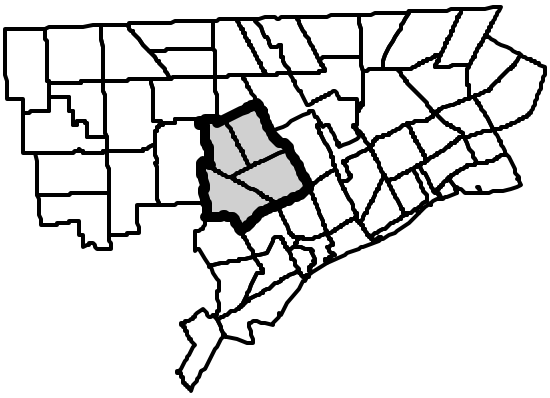

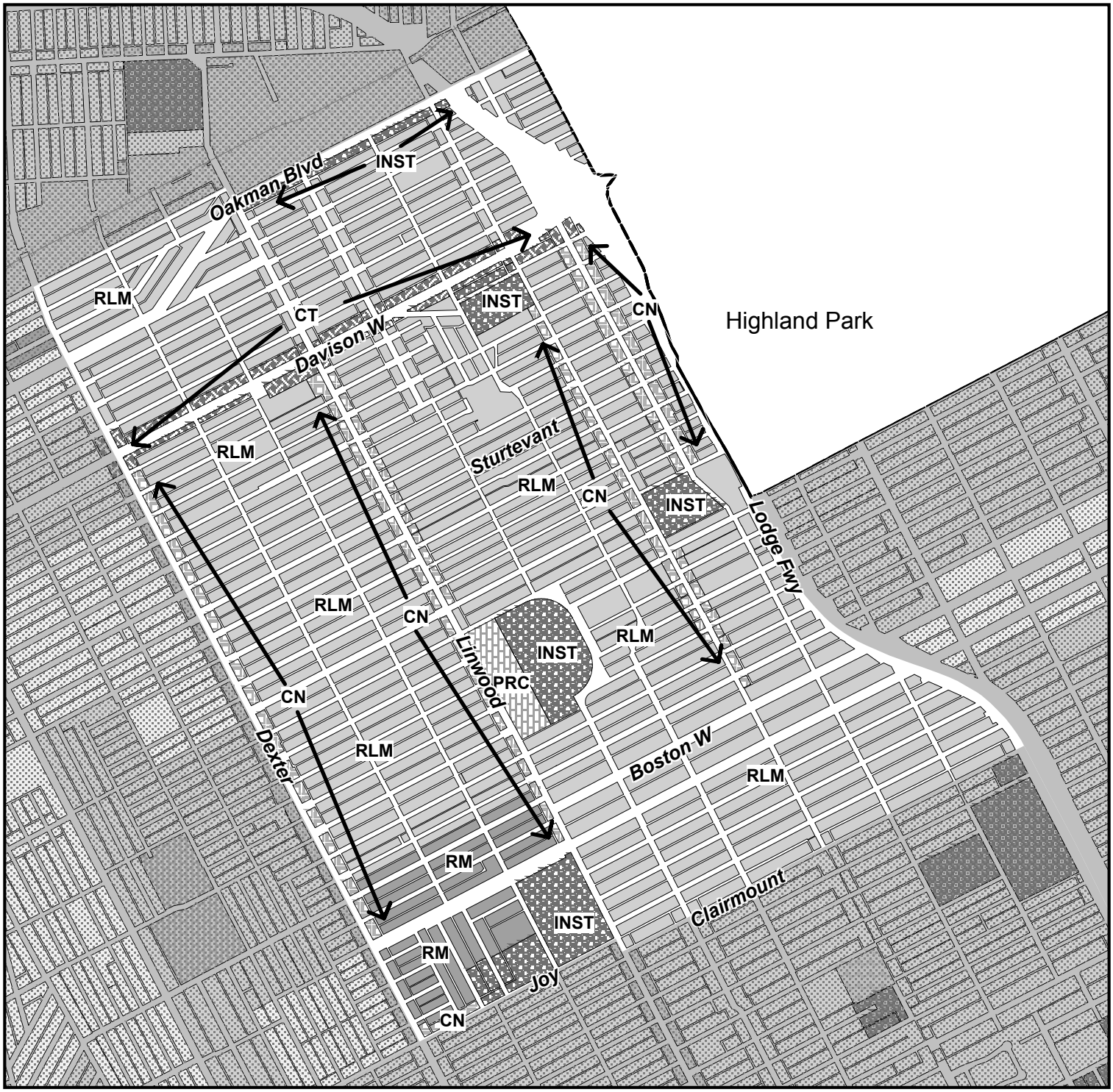

Map 6-1B

City of Detroit Master Plan of Policies

Neighborhood Cluster 6
Durfee

Future Land Use -

- Low Density Residential (RL)
- Low-Medium Density Residential (RLM)
- Medium Density Residential (RM)
- High Density Residential (RH)
- Major Commercial (CM)
- Retail Center (CRC)
- Neighborhood Commercial (CN)
- Thoroughfare Commercial (CT)
- Special Commercial (CS)
- General Industrial (IG)
- Light Industrial (IL)
- Distribution/Port Industrial (IDP)
- Mixed-Residential/Commercial (MRC)
- Mixed-Residential/Industrial (MRI)
- Mixed-Town Center (MTC)
- Recreation (PRC)
- Regional Park (PR)
- Private Marina (PMR)
- Airport (AP)
- Cemetery (CEM)
- Institutional (INST)

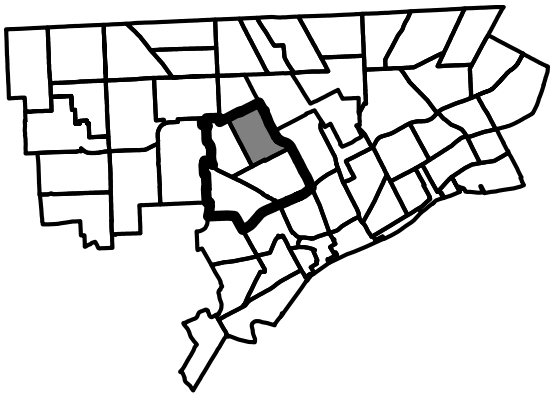

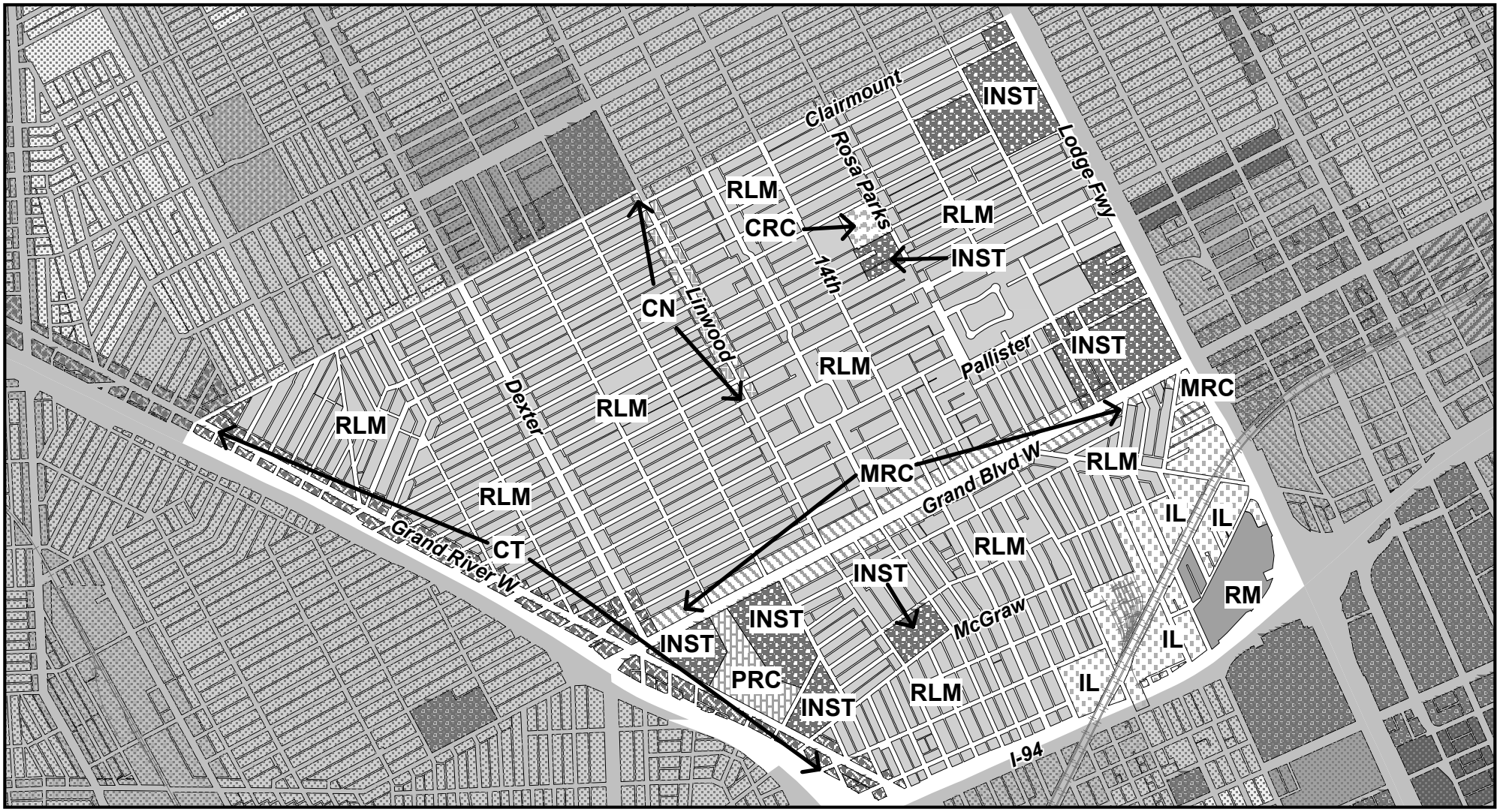

Map 6-2B

City of Detroit
Master Plan of
Policies

Neighborhood Cluster 6
Rosa Parks

Future Land Use -

- Low Density Residential (RL)
- Low-Medium Density Residential (RLM)
- Medium Density Residential (RM)
- High Density Residential (RH)
- Major Commercial (CM)
- Retail Center (CRC)
- Neighborhood Commercial (CN)
- Thoroughfare Commercial (CT)
- Special Commercial (CS)
- General Industrial (IG)
- Light Industrial (IL)
- Distribution/Port Industrial (IDP)
- Mixed-Residential/Commercial (MRC)
- Mixed-Residential/Industrial (MRI)
- Mixed-Town Center (MTC)
- Recreation (PRC)
- Regional Park (PR)
- Private Marina (PMR)
- Airport (AP)
- Cemetery (CEM)
- Institutional (INST)

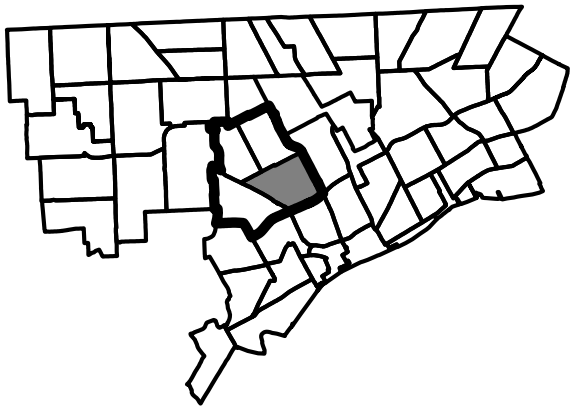

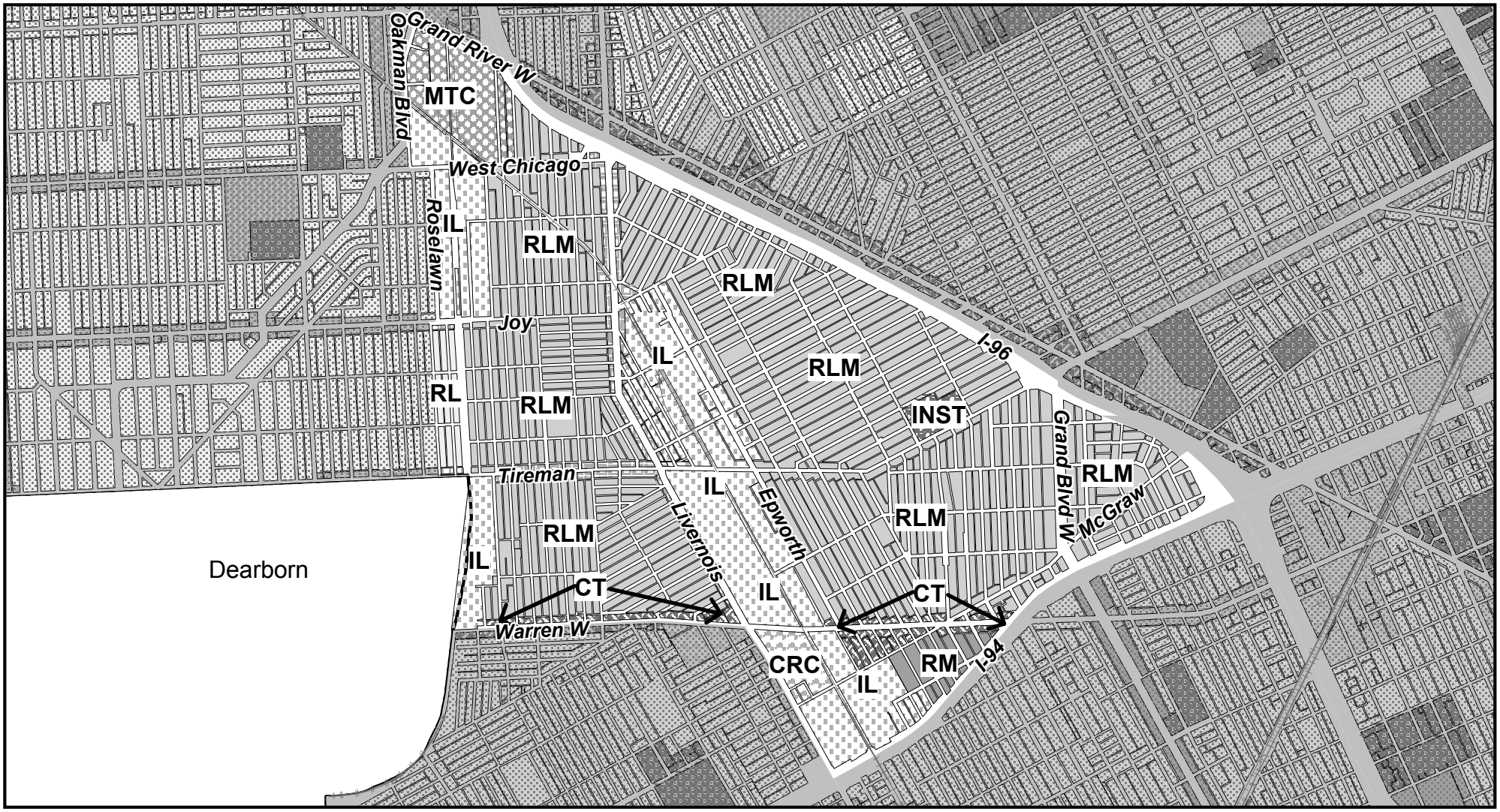

Map 6-3B

City of Detroit Master Plan of Policies

Neighborhood Cluster 6 Tireman

Future Land Use -

- Low Density Residential (RL)
- Low-Medium Density Residential (RLM)
- Medium Density Residential (RM)
- High Density Residential (RH)
- Major Commercial (CM)
- Retail Center (CRC)
- Neighborhood Commercial (CN)
- Thoroughfare Commercial (CT)
- Special Commercial (CS)
- General Industrial (IG)
- Light Industrial (IL)
- Distribution/Port Industrial (IDP)
- Mixed-Residential/Commercial (MRC)
- Mixed-Residential/Industrial (MRI)
- Mixed-Town Center (MTC)
- Recreation (PRC)
- Regional Park (PR)
- Private Marina (PMR)
- Airport (AP)
- Cemetery (CEM)
- Institutional (INST)

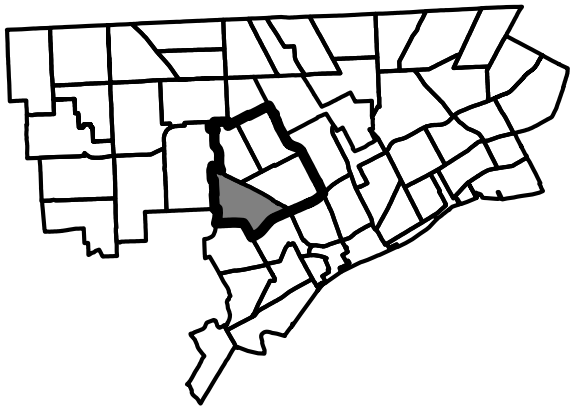

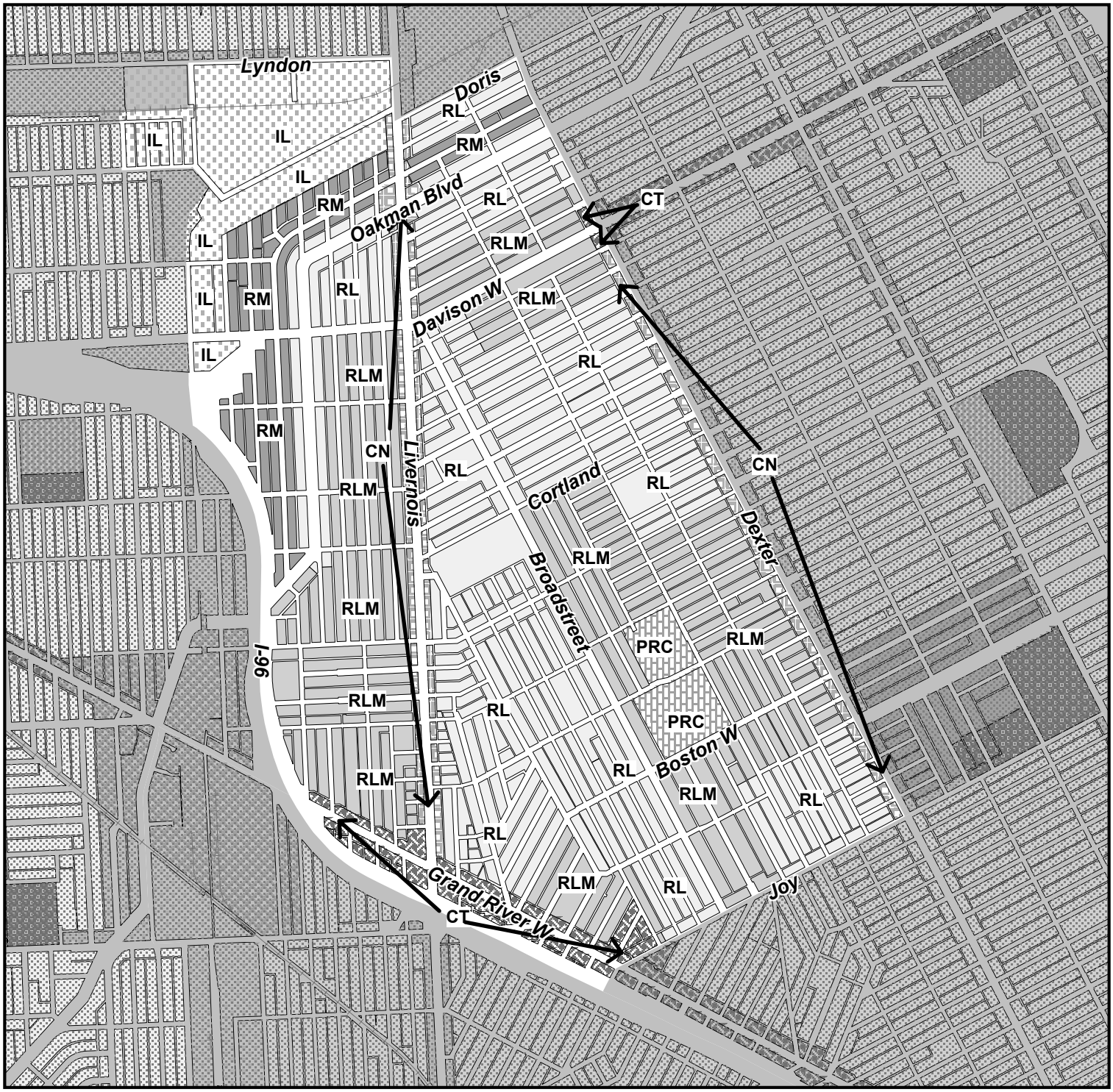

Map 6-4B

City of Detroit Master Plan of Policies

Neighborhood Cluster 6 Winterhalter

Future Land Use -
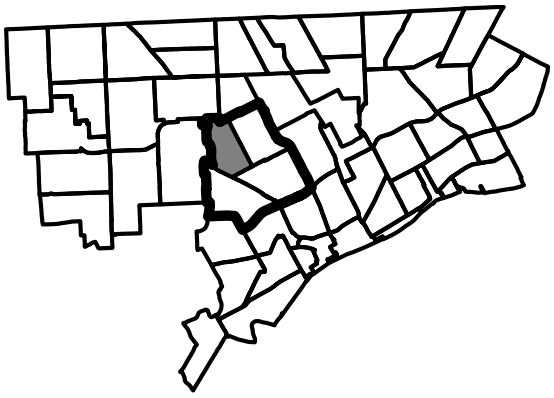
- Low Density Residential (RL)
- Low-Medium Density Residential (RLM)
- Medium Density Residential (RM)
- High Density Residential (RH)
- Major Commercial (CM)
- Retail Center (CRC)
- Neighborhood Commercial (CN)
- Thoroughfare Commercial (CT)
- Special Commercial (CS)
- General Industrial (IG)
- Light Industrial (IL)
- Distribution/Port Industrial (IDP)
- Mixed-Residential/Commercial (MRC)
- Mixed-Residential/Industrial (MRI)
- Mixed-Town Center (MTC)
- Recreation (PRC)
- Regional Park (PR)
- Private Marina (PMR)
- Airport (AP)
- Cemetery (CEM)
- Institutional (INST)